

# COASTAL REGULATION ZONE MAP

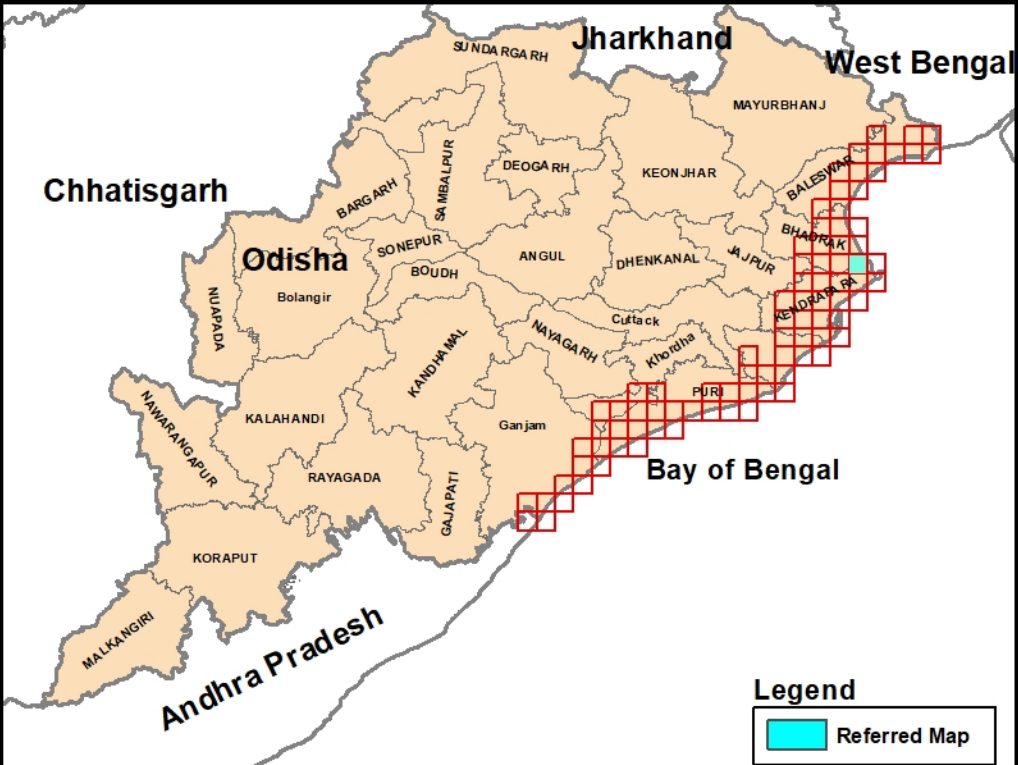
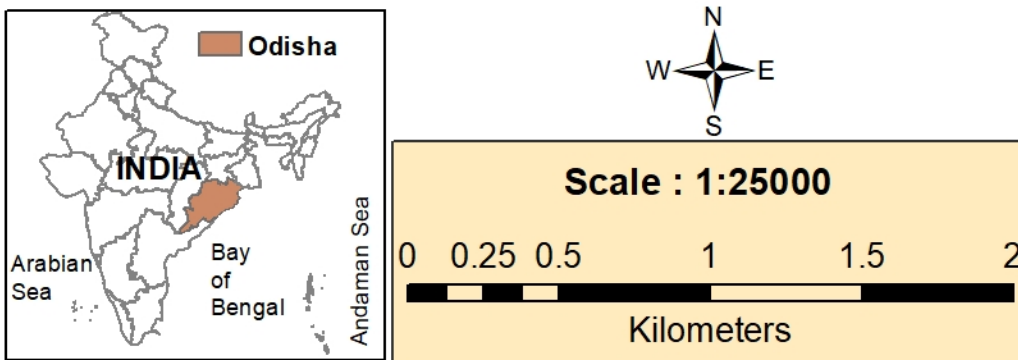
DRAFT COPY

District- Kendrapara, Bhadrak

Sheet No.:F45U13/SE

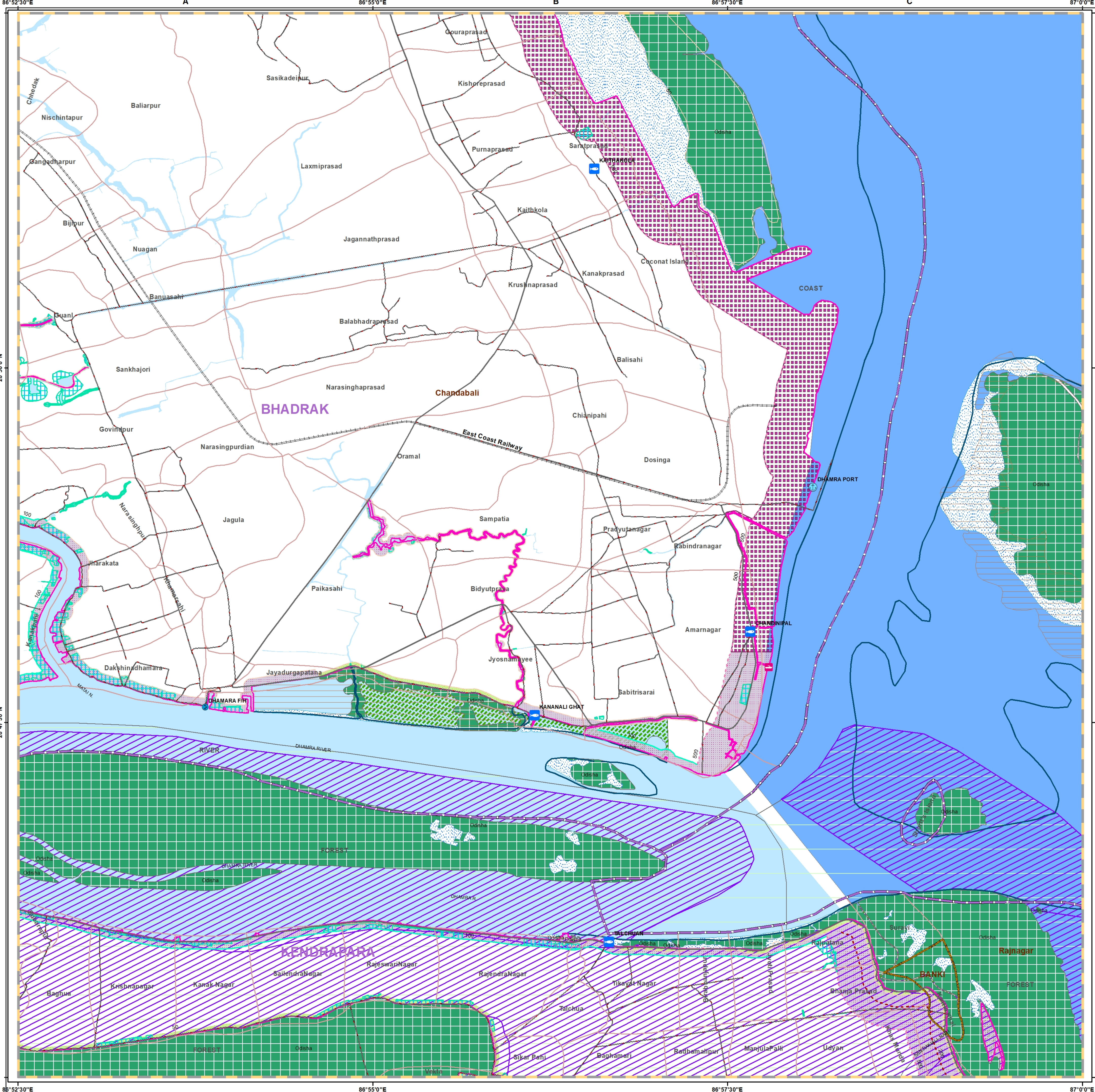
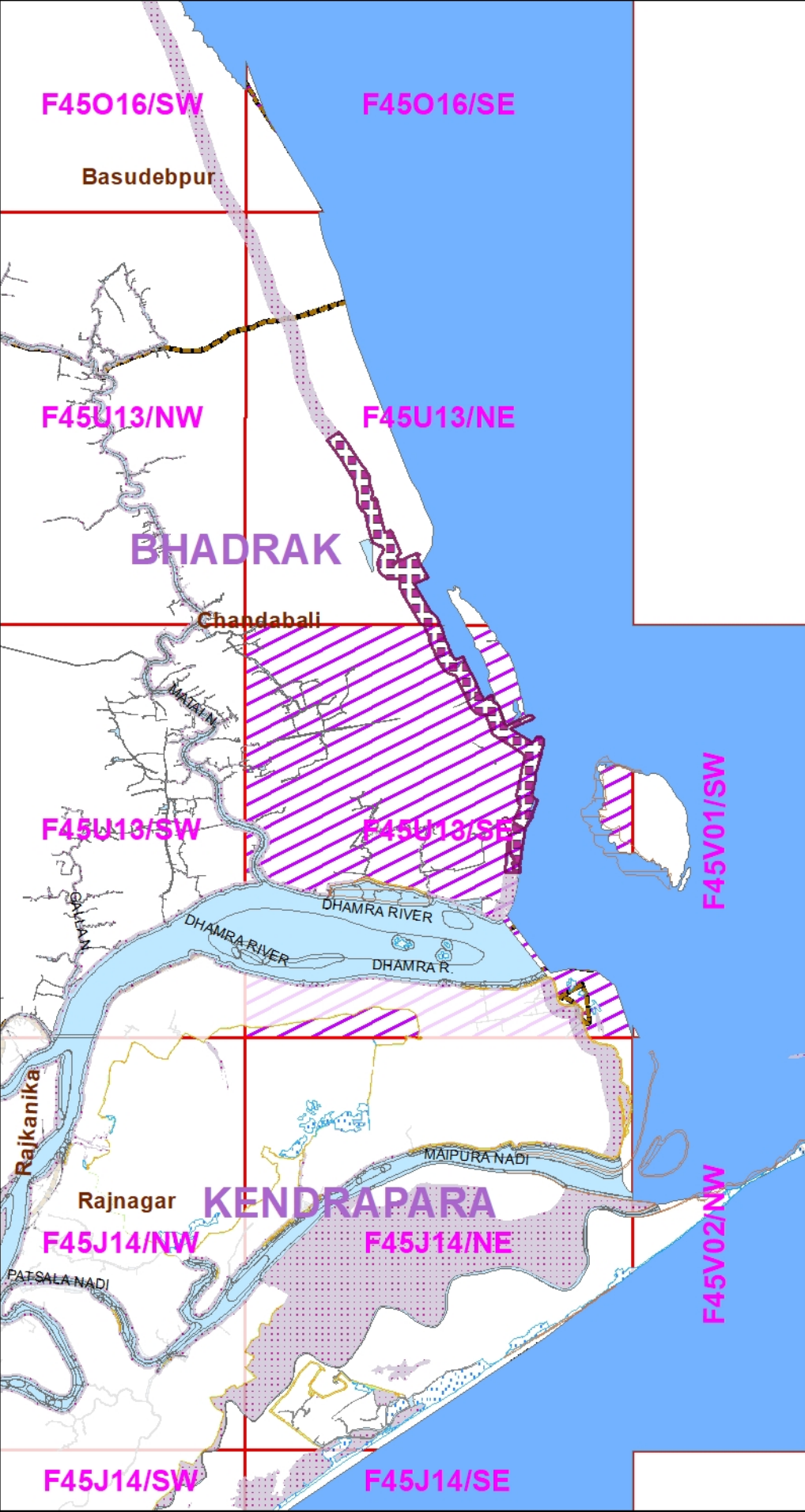
Projection: UTM Datum: WGS 1984

Map No- OD 64



## Legend

- Port
  - Fishing Harbour
  - Fish Landing Centre
  - Jetties
  - Light House
  - Tourist Places
  - Railway Lines
  - National Highway
  - State Highway
  - Major District Road
  - Other District Road
  - Other Road
  - District Boundary
  - Block Boundary
  - Village Boundary
- CRZ LINES**
- High Tide Line
  - Low Tide Line
  - 100m CRZ Line for Bay/Fishing Village
  - 200m CRZ Line - No Development Zone
  - 500m CRZ Line
  - CRZ Line for Creek or River
- CRZ CATEGORY**
- CRZ - I**
- Archaeological & Heritage Sites-CRZ IA
  - Turtle Nesting Ground-CRZ IA
  - Horse Shoe Crab Area-CRZ IA
  - Wild Life Sanctuary - CRZ IA
  - Marine Protected Area - CRZ IA
  - Sand Dunes-CRZ IA
  - Nesting Ground of Bird - CRZ IA
  - Salt Marsh- CRZ IA
  - Mangroves-CRZ IA
  - 50m Mangrove buffer zone - CRZ IA
  - Reserve Forests - CRZ IA
  - Seagrass beds - CRZ IA
  - Inter Tidal Zone - CRZ IB
  - Saltpan - CRZ IB
  - Aquaculture - CRZ IB
- CRZ - II**
- CRZ landward of HTL- CRZ II
- CRZ - III**
- CRZ landward of HTL- CRZ III
- CRZ - IV**
- Waterbody - CRZ IVA
  - Waterbody - CRZ IVB



Prepared by  
  
**Odisha Space Applications Centre**  
 Dept. of Science and Technology  
 Bhubaneswar

Prepared for  
  
**Department of Forest and Environment**  
 Government of Odisha, Bhubaneswar

Note: HIGH TIDE LINE(HTL) is drawn as per the HTL provided by NCSCM, Ministry of Environment, Forest and Climate Change, Government of India, Chennai. Draft maps have been prepared based on data provided by various stakeholders to the Forest and Environment Department, Odisha which are subject to change.

This is a draft CZMP map and reproduction in whole or part by any means is prohibited without the written permission of Forest & Environment Department, Odisha